

Freeway Complex

CA-ORC-075221

as of 11/19/08 - 0700 Hrs

30,305 Acres 100% Contained

Started November 15, 2008 0905 Hrs

Orange / Riverside / San Bernardino
and Los Angeles Counties





Fire Threats and Damages:
187 Residences Destroyed
127 Residences Damaged
2 Commercial Property Damaged
0 Residences Threatened
0 Commercial Properties Threatened

 Freeway Fire Perimeter as of 11/19/08 - 1000 Hrs

Major Roads (TBM)

-  Freeway
-  Highway
-  Primary
-  Secondary

Transmission Line

-  SCE - 500KV
-  287KV
-  SCE - 220KV
-  SCE - 66KV



Created by OES-GIS, M. Clay
November 19, 2008
Sources: EAM/WEB 2008
active_incident/fires/2008/Freeway/
Freeway_111908_am_a.mxd

