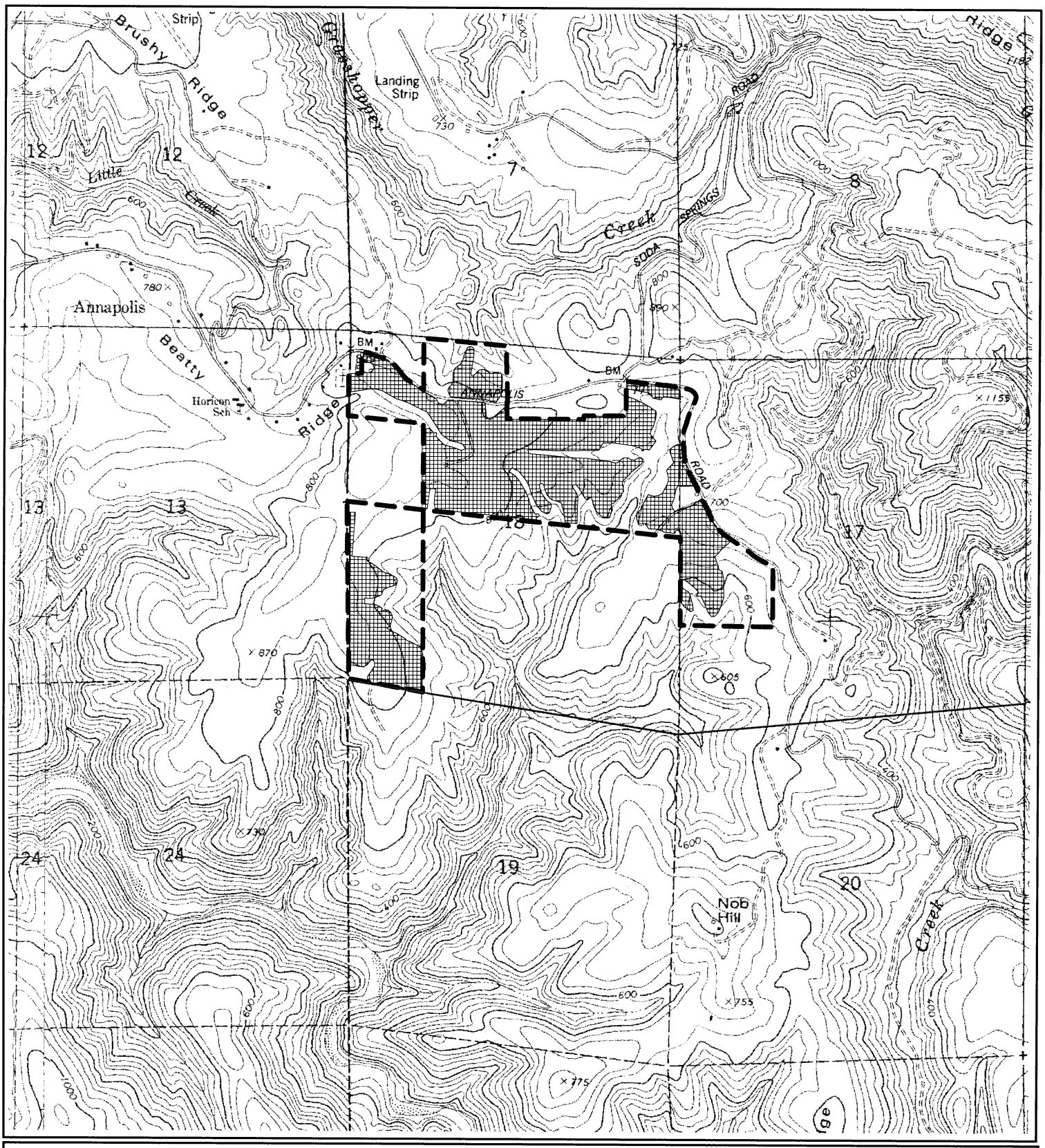

Fairfax Timberland Conversion

Vicinity Map

March 9, 2009

T10N R13W MDB&M
Portions of Sections 17&18
Annapolis 7.5' USGS Quad

Property Boundary:
Project Area:

Scale 1:24000
1" = 2000 ft

N
W E
S

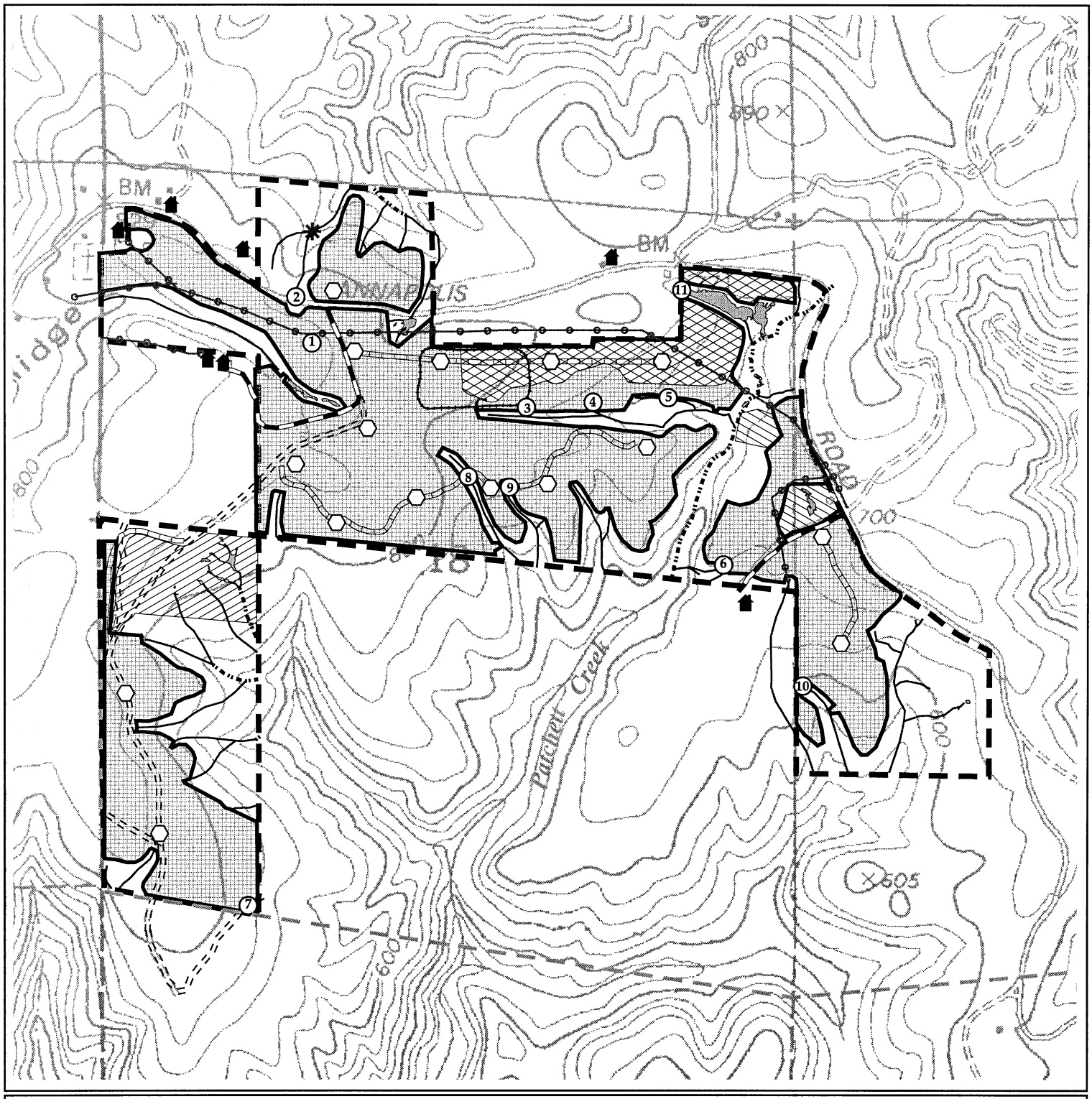

Property Boundary:
Vineyard/Project Boundary:
THP/Conversion Boundary:
Meadow/Non-timberland area:
*All areas of the property not contained in the Vineyard/Project Boundary will be included in a permanent habitat or streamside reserve.
Horkelia Reserve:
Manzanita Reserve:

Existing Permanent Road:
Existing Seasonal Road:
Proposed Temporary Road:
Landing Location:

Fairfax Timberland Conversion

Operations Map

March 9, 2009

Comment Point:
Structure:
Powerline:
Class II watercourse:
Class III watercourse:
Reservoir location:
Wetland areas:
Domestic Water Supply:

T10N R13W MDB&M
Portions of Sections 17&18
Annapolis 7.5' USGS Quad

Scale 1:12000
1" = 1000 ft

N
W
E
S

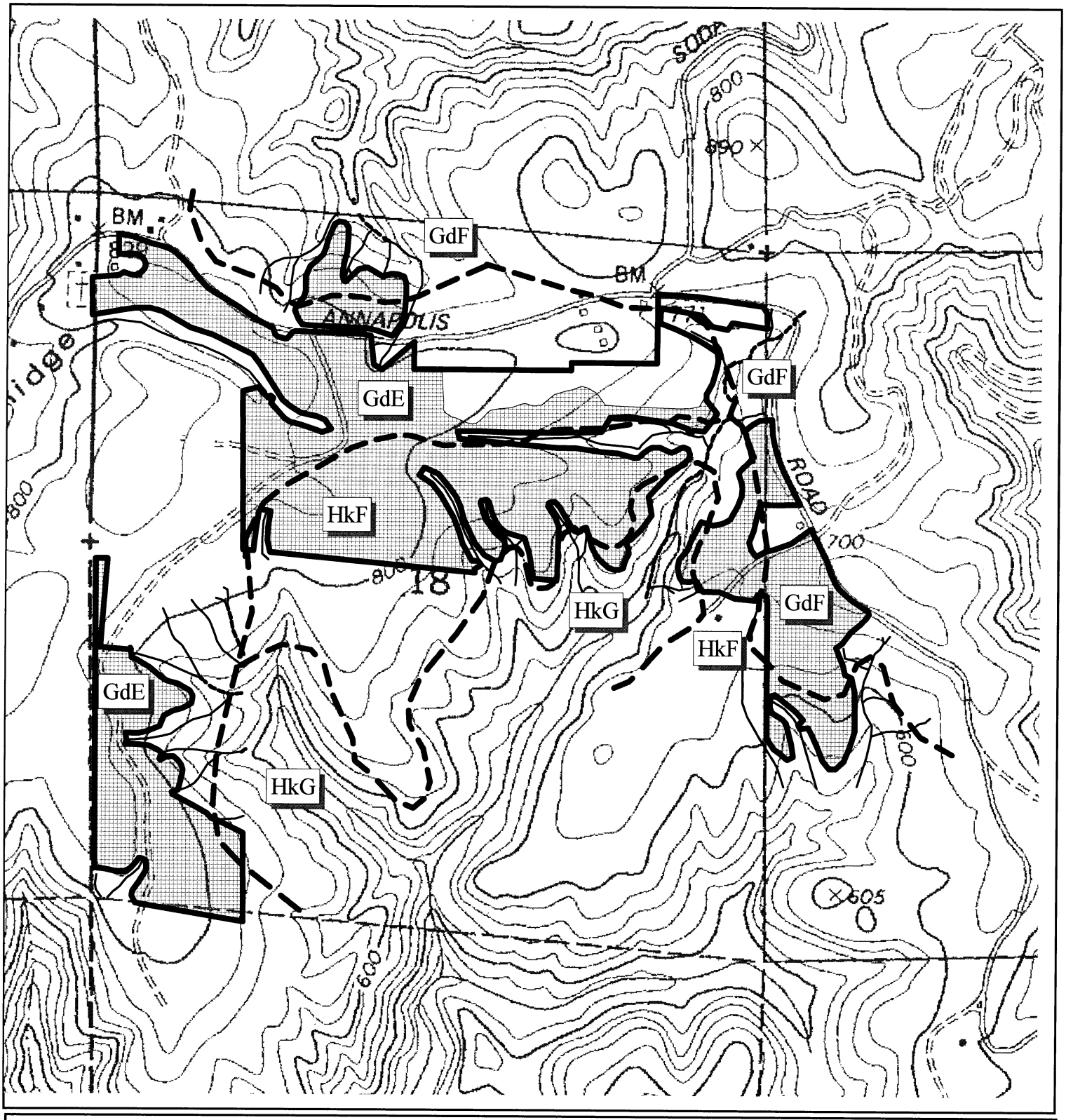

Vineyard Boundary:
THP/Conversion Boundary:

Soil Type Boundary:
GdE: Goldridge fine sandy loam 15-30% slopes
GdF: Goldridge fine sandy loam 30-50% slopes
HkF: Hugo very gravelly loam 30-50% slopes
HkG: Hugo very gravelly loam 50-75% slopes

Class II watercourse:
Class III watercourse:

Fairfax Timberland Conversion
Soils Map

March 9, 2009

T10N R13W MDB&M
Portions of Sections 17&18
Annapolis 7.5' USGS Quad

Scale 1:12000
1" = 1000 ft

N
W E
S

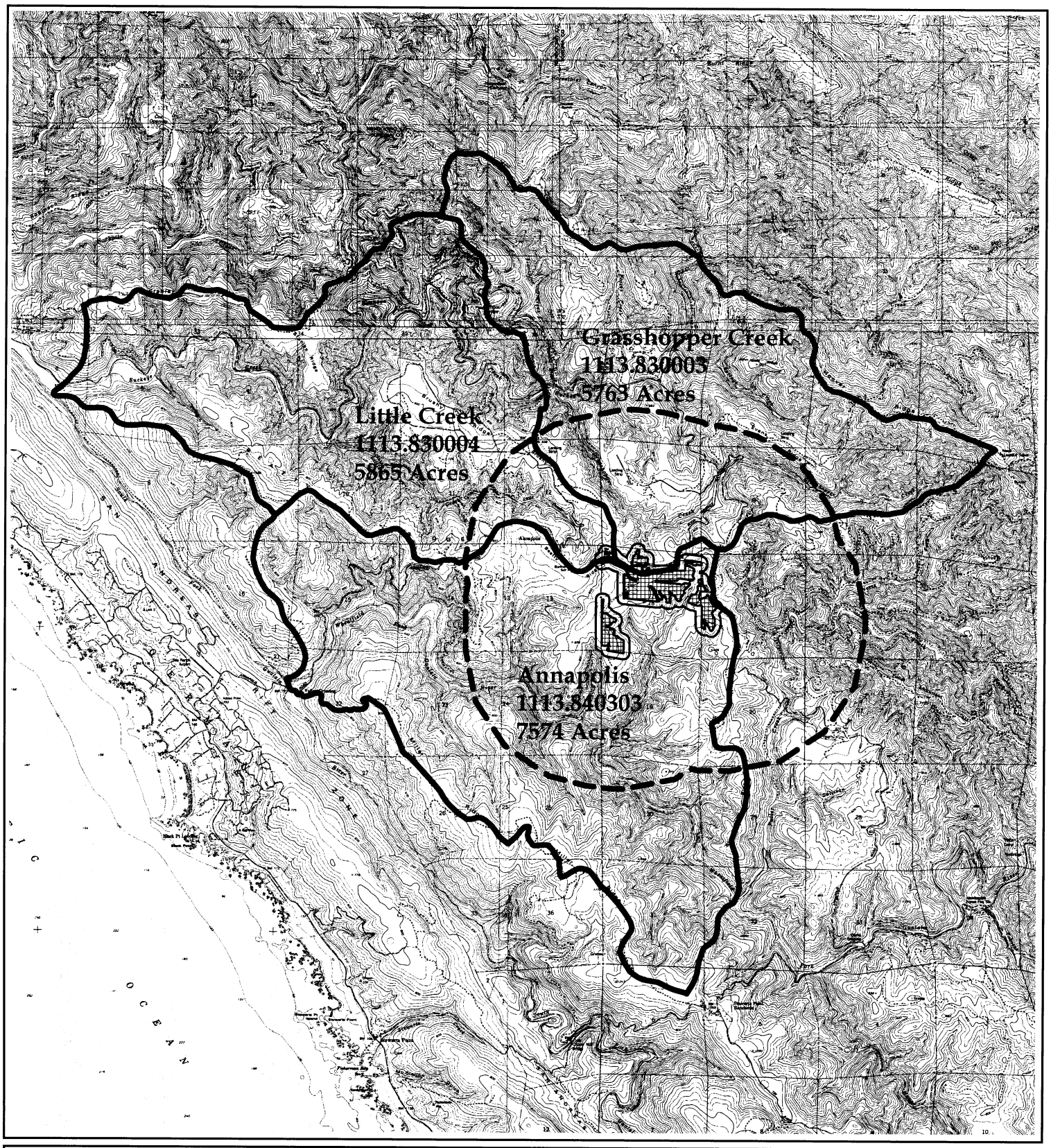

Fairfax Timberland Conversion

Cumulative Impacts Map

March 9, 2009

T10N R13W MDB&M
Portions of Sections 17&18
Annapolis 7.5' USGS Quad

Watershed Assessment Area
Biological Assessment Area:
Project Area/Soils Assessment Area:
Recreational Assessment Area:

N
W E
S

Scale 1:80,000
1" = 1.26 miles