STARCROSS community
34500 Annapolis Road
Annapolis, California 95412
(707) 886-1919 • Fax (707) 886-1921
community@starcross.org

Aug 28, 2007

Dear Sir,

Would you please define "surface located domestic water use."

We do not understand what you are asking.

Yours truly,
Sister Julie DeRossi

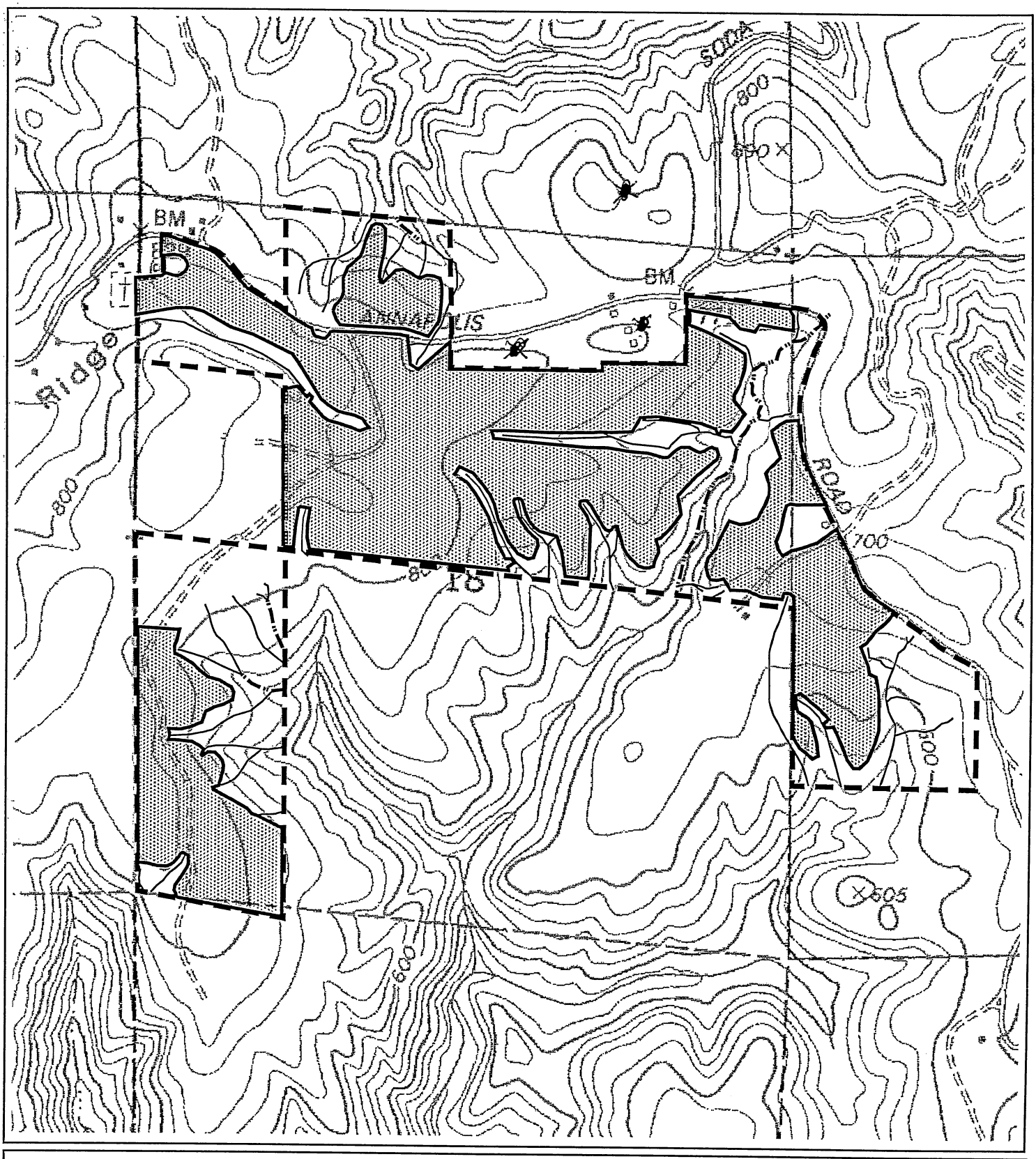

Fairfax Timberland Conversion

DWS Map

August 22, 2007

Property Boundary:
Project Boundary:
Class II Watercourse:
Class III Watercourse:

3 Wells

STARCROSS Monastic Community
34500 Annapolis Rd
Annapolis CA 95412
(707) 886-1914

T10N R13W MDB&M
Portions of Sections 17&18
Annapolis 7.5' USGS Quad

Scale 1:12000
1" = 1000 ft

N
W
E
S

Sept. 1, 2007

Jeff Longcrier
RPF # 2593
Po Box 435
Calpella CA, 95412

Dear Sir.

This letter is in response to your letter of Aug.22, 2007 requesting information on domestic water source within 1000 feet of the Fairfax THP. I called and left a message on your office answering machine on Sept. 1st to be sure I was responding within ten days of the letters postmark August 24th.
I am situated on Parcel AP# 123-040-18-0 adjacent to the Fairfax/Artesa property. We have been using water from a spring as our primary water source on the parcel just east of us (parcel# 123-040-24) since 1974. This spring is very close to the THP boundary (see map enclosed) and would undoubtedly be adversely affected by this THP. Your letter fails to mention that this is also the part of a proposed vineyard conversion.

Sincerely,

James Hall

James Hall
34910 Annapolis Rd
Annapolis CA. 95412
707-886-5321
phoenix@mcn.org

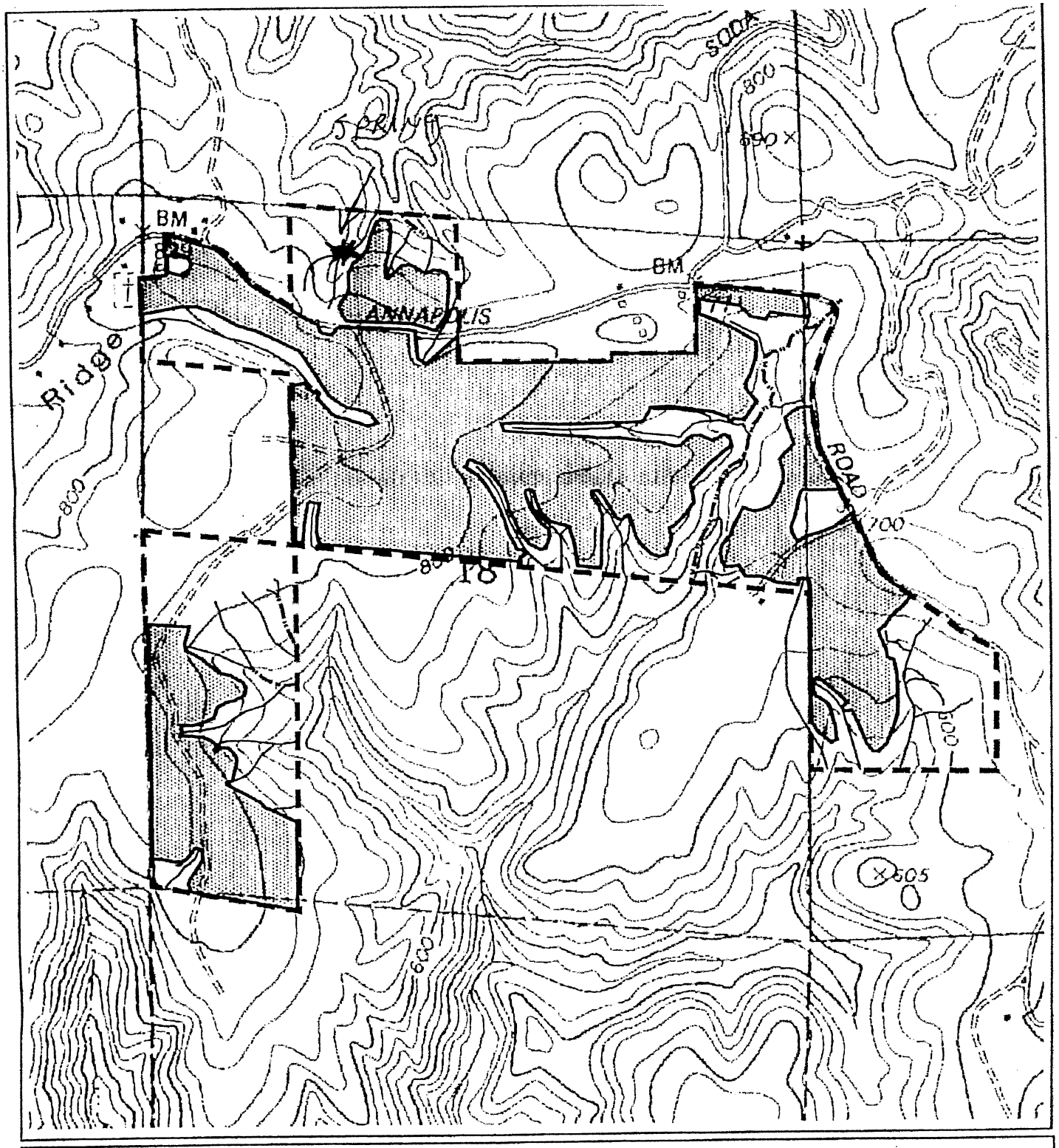

Fairfax Timberland Conversion

DWS Map

August 22, 2007

Property Boundary:
Project Boundary:
Class II Watercourse:
Class III Watercourse:

T10N R13W MDB&M
Portions of Sections 17&18
Annapolis 7.5' USGS Quad

Scale 1:12000
1" = 1000 ft

N
W E
S

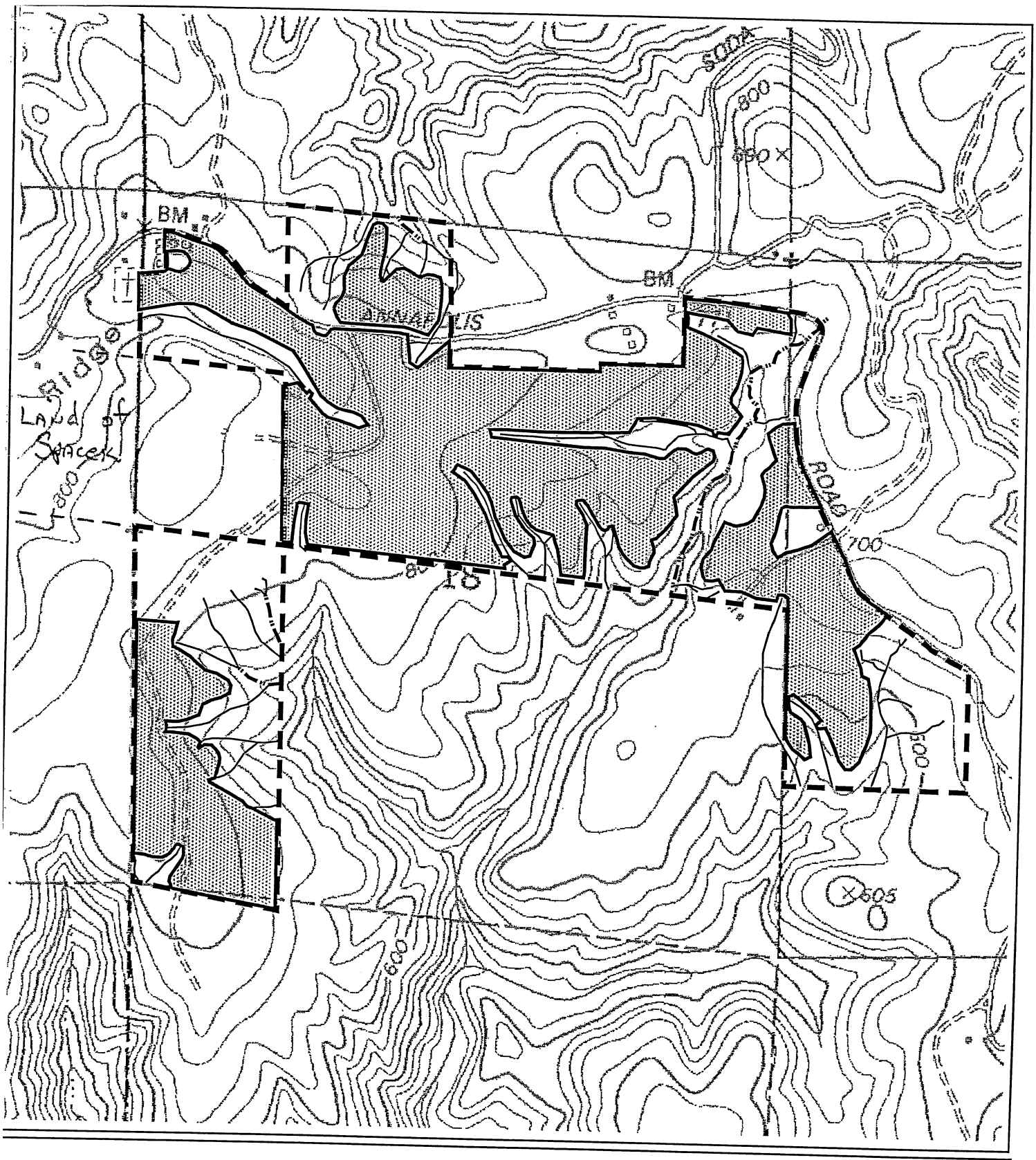

Fairfax Timberland Conversion

DWS Map

August 22, 2007

Property Boundary:
Project Boundary:
Class II Watercourse:
Class III Watercourse:

Sept 10 2007
MAILED

Jeff,

In regards to THP on fairfax lands. My land shares Two corner on the west. I have a Residence, 2 wells, Gardens/orchard trees and several drainages. If you have questions please call 707 886 1912

Ken

T10N R13W MDB&M
Portions of Sections 17&18
Annapolis 7.5' USGS Quad

Scale 1:12000
1" = 1000 ft

N
W
E
S

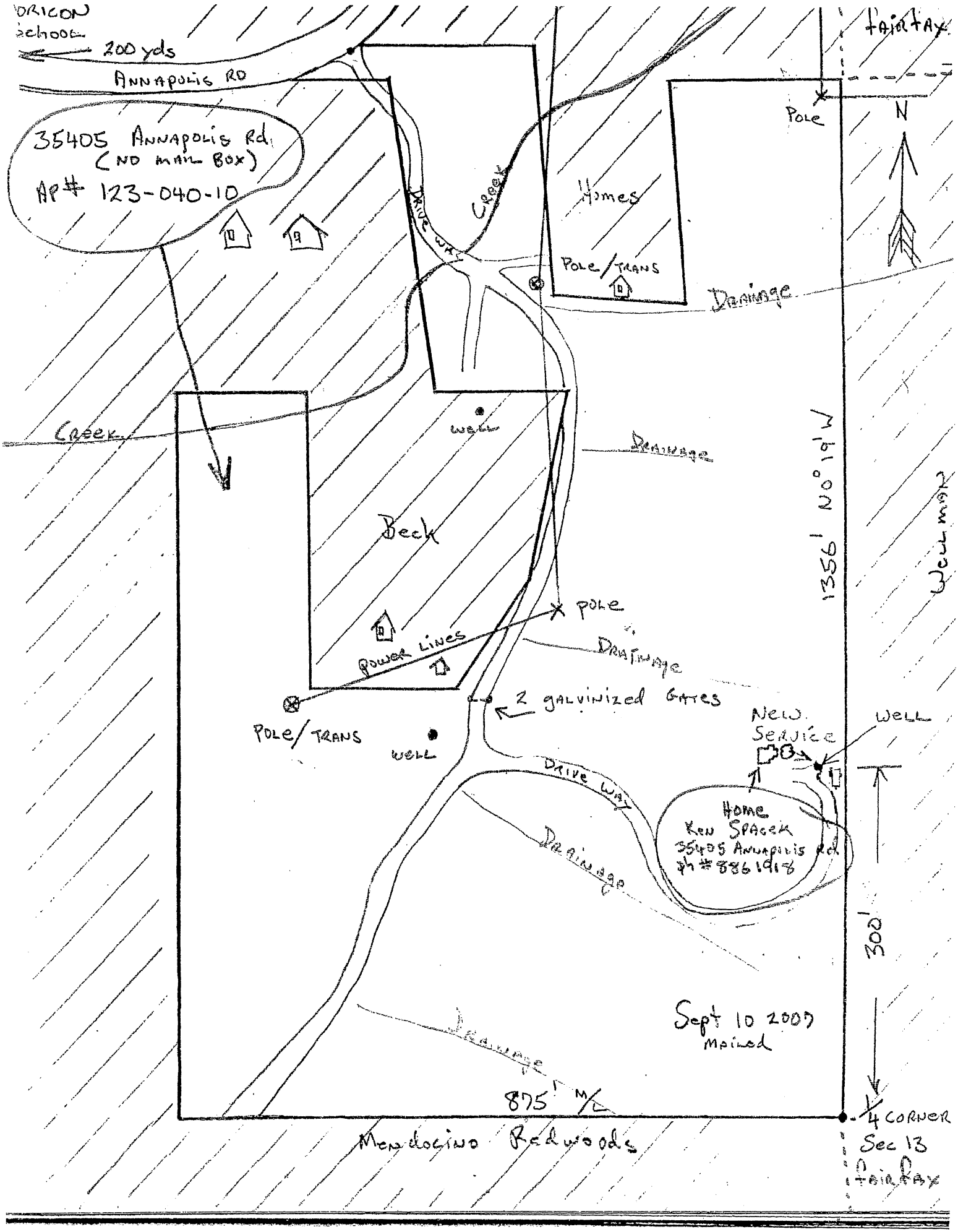

ORICON
School
200 yds
ANNAPOLIS RD
35405 ANNAPOLIS Rd
(NO MAIL BOX)
AP# 123-040-10
Fairfax
Pole
N
Homes
Creek
Drive Way
Pole/Trans
Drainage
Creek
Well
Drainage
Beck
1356' N0°19'W
Wellman
Pole
Power Lines
Drainage
2 galvinized Gates
Pole/Trans
Well
New Service
Well
Drive Way
Home
Ken Spacek
35405 Annapolis Rd
ph# 8861918
Drainage
300'
Sept 10 2007
Mailed
Drainage
875' M/L
1/4 Corner
Sec 13
Fairfax
Mendocino Redwoods

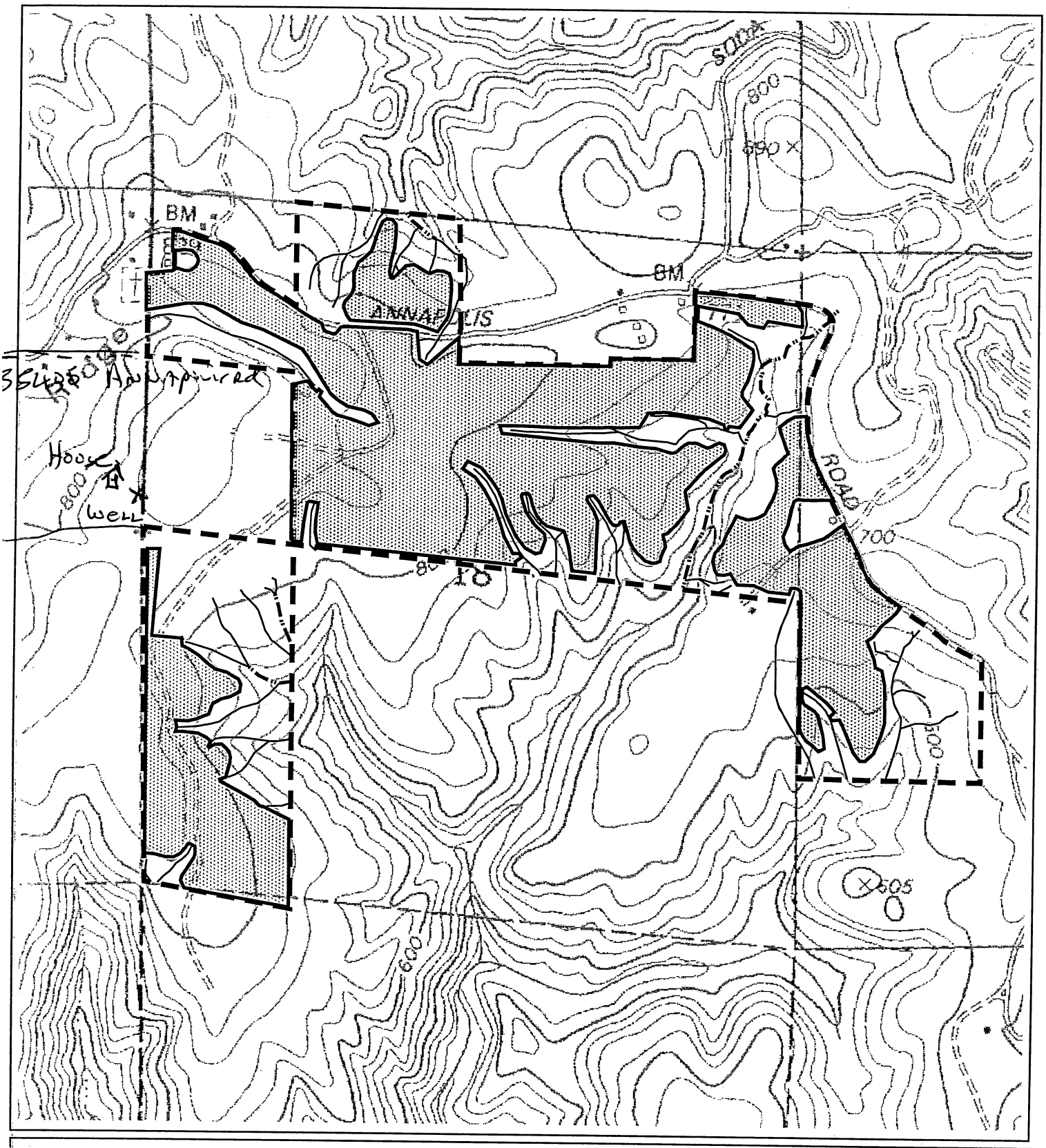

Fairfax Timberland Conversion

DWS Map

May 5, 2009

Property Boundary:
Project Boundary:
Class II Watercourse:
Class III Watercourse:

Jeff: I would be interested in work, regarding your Timber conversion

Thank you

ph # 707 886-1918 Ken Spacek

T10N R13W MDB&M
Portions of Sections 17&18
Annapolis 7.5' USGS Quad

Scale 1:12000
1" = 1000 ft

N
W
E
S

E-127.1

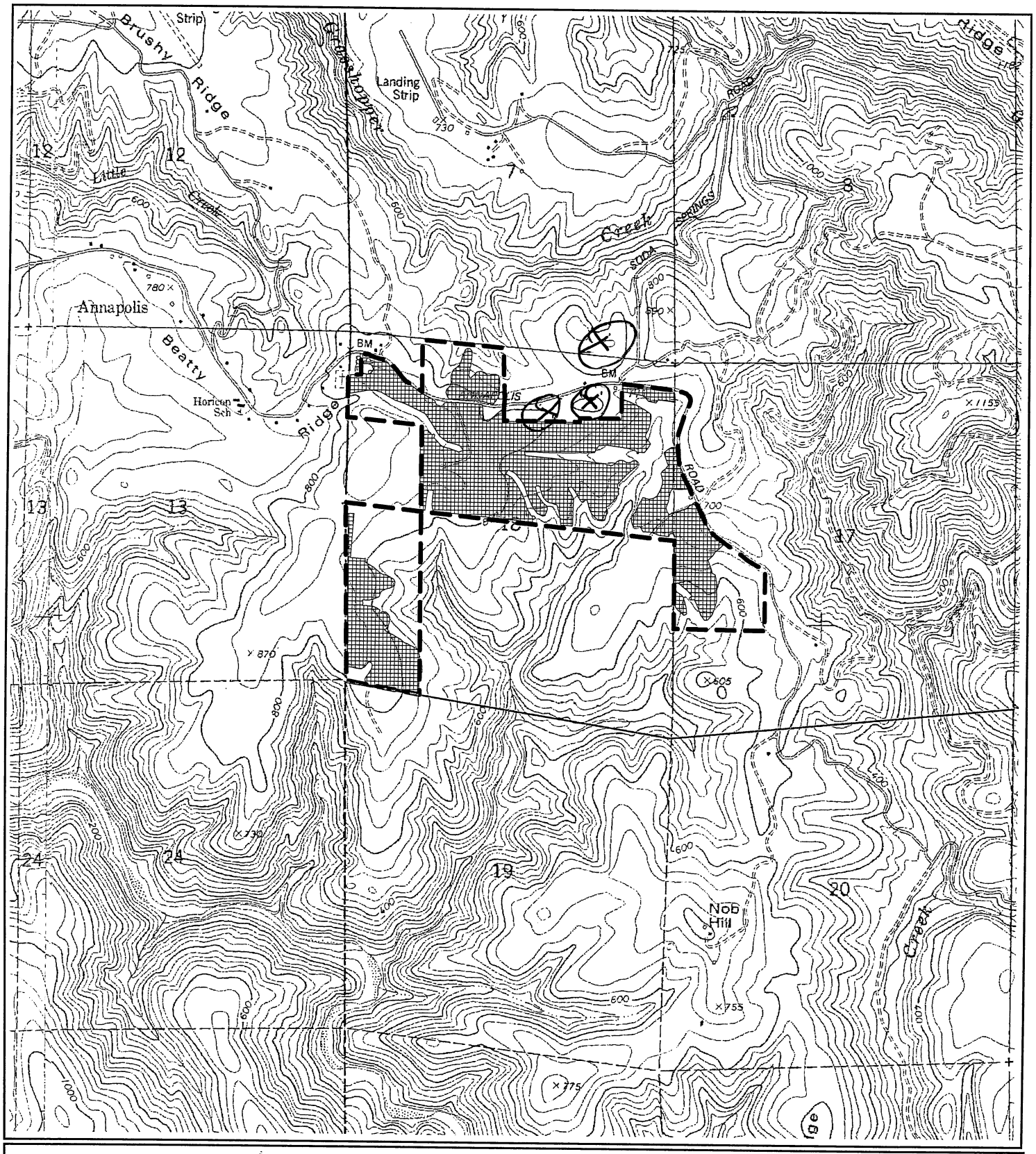

~~Fairfax~~ ArTesa Timberland Conversion

Vicinity Map

May 5, 2009

Property Boundary: — — — —

Project Area:

STARCROSS
34500 Annapolis Rd
707 - 886-1814
3 wells —

T10N R13W MDB&M
Portions of Sections 17&18
Annapolis 7.5' USGS Quad

Scale 1:24000
1" = 2000 ft

N
W E
S

E-127.2

5-7-09

To: Jeff Longcrier
from: Nancy Dew 35337 Annapolis Rd

Hello,
My property is adjacent to your proposed THP.
I am so sorry to see you going forth with this
Red Fern, seasonal Creek runs through my property and my domestic animals drink from it.
I Do Not want any contaminants or chemicals leaching into my creek as will happen unless this winery is Organic, which it is Not.
My Well is also involved.
This is water we Drink.
This is a Spiritual Retreat Center..
Many people will Be AFFected.

ALSO — We Love and Need Our trees in this community for rain, moisture, water Beauty and enjoyment

Please Do Not Cut them down

AND — we are in a Drought in California — Did you

E-127.3

Not Know this — We depend on well and Surface water for our Homes + Community needs,

We cannot afford to have our precious water go to Grapes.

Thank You

Mary Dew

8861810

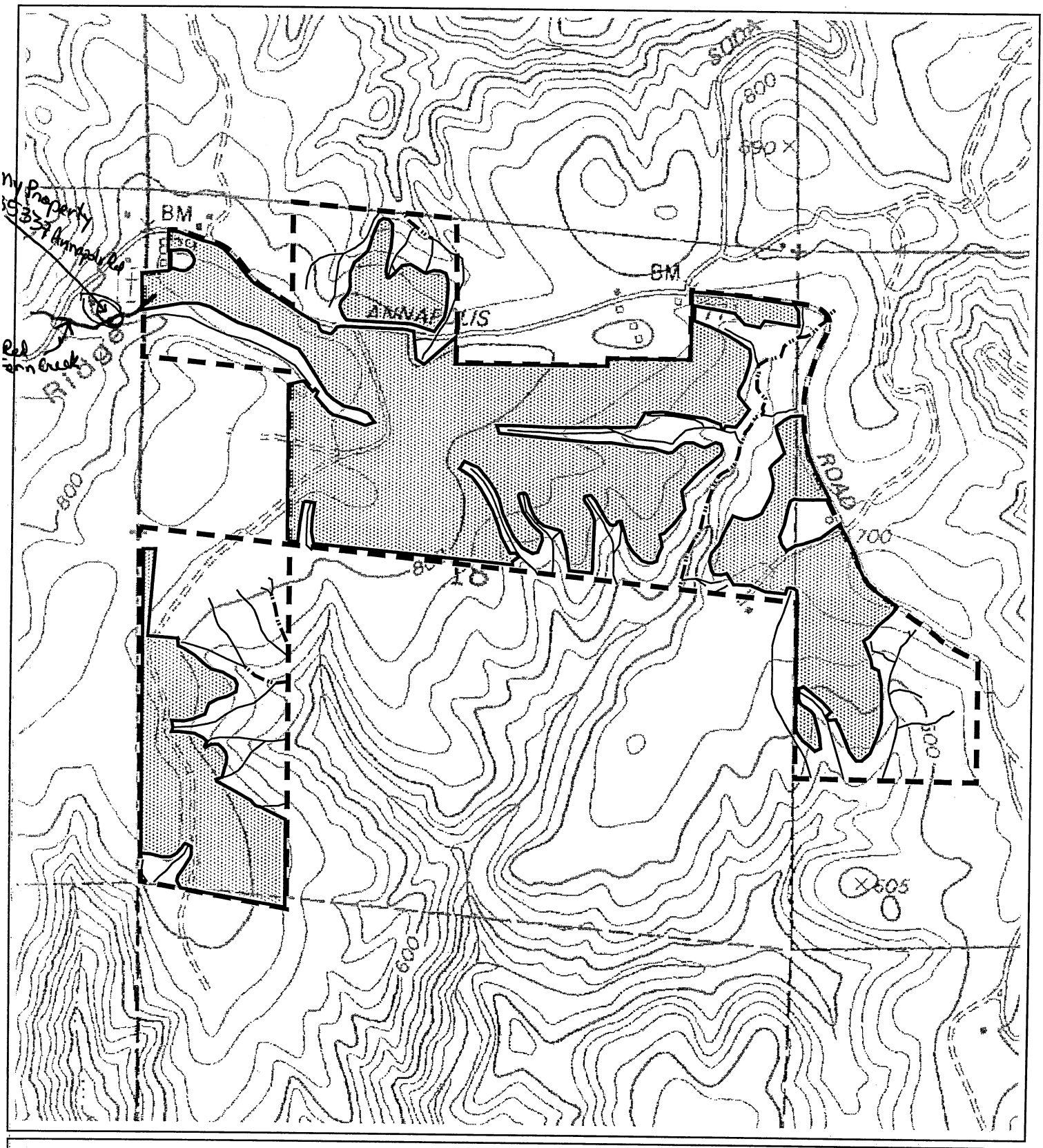

Fairfax Timberland Conversion

DWS Map

May 5, 2009

Property Boundary:
Project Boundary:
Class II Watercourse:
Class III Watercourse:

T10N R13W MDB&M
Portions of Sections 17&18
Annapolis 7.5' USGS Quad

Scale 1:12000
1" = 1000 ft

N
W
E
S

E-127.5

Annapolis Historical Society
36855 Annapolis Road
Annapolis, CA 95412

May 11, 2009

Jeff Longcrier, RPF
North Coast Resource Management
P.O. Box 435
Calpella, CA 95418

RE: Fairfax Timber Harvest/Conversion

In regard to your request for information on surface located domestic water use adjacent to the plan area. We are aware of drilled wells on property north of the AHS property and an old dug well on this property that is no longer used but is safe - guarded from accidents.

We assume most, if not all, of the residents near to or adjacent to the plan area are dependent upon wells or springs.

The domestic water systems that we are aware of are indicated on the map.

If we can provide further information you may reply to: Debra L. Hernandez, Secretary at the above address.

Sincerely,

Gary A. Craig, Member Board of Directors.

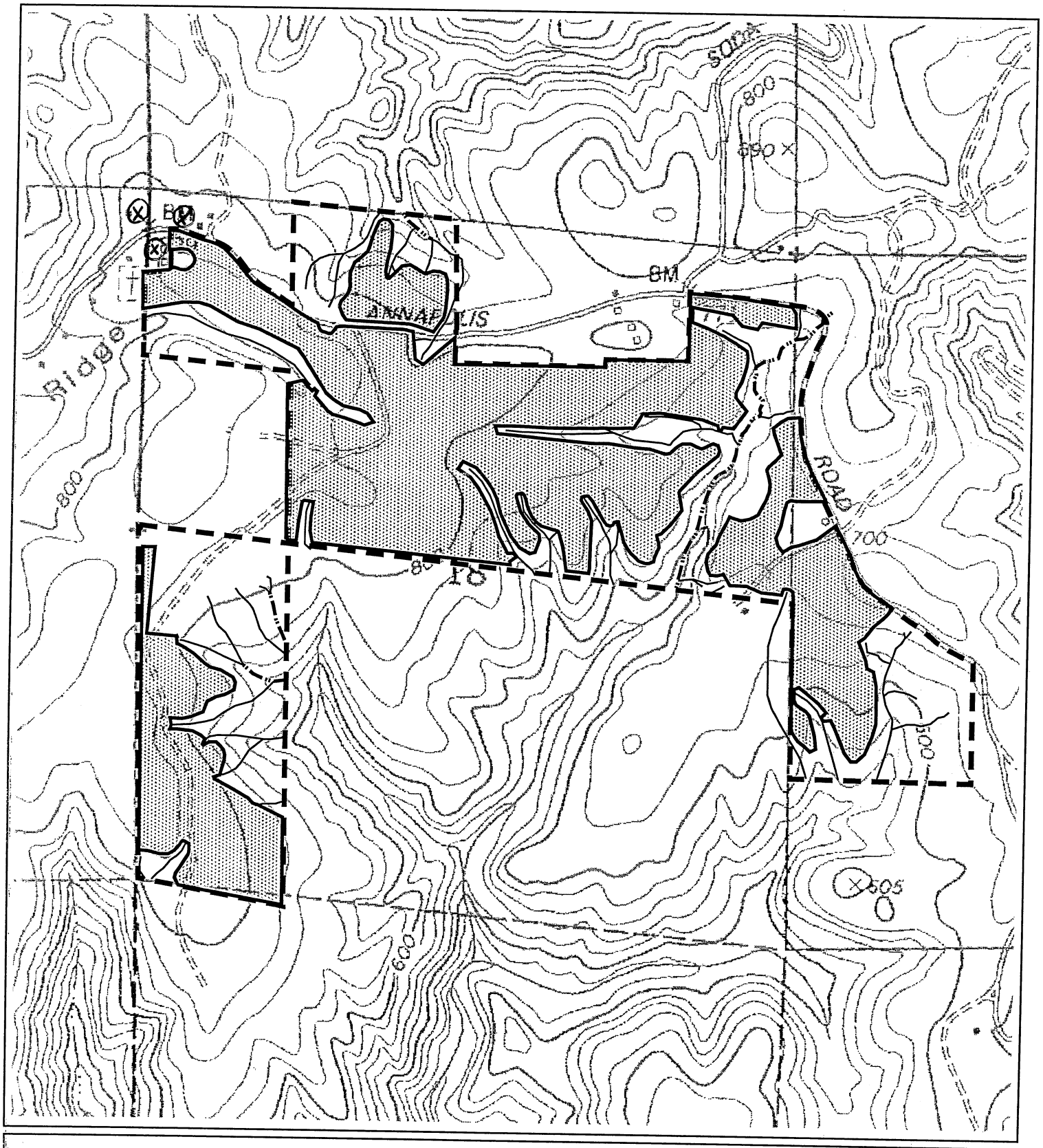

Wells ⓧ

Fairfax Timberland Conversion
DWS Map

May 5, 2009

Property Boundary:
Project Boundary:
Class II Watercourse:
Class III Watercourse:

T10N R13W MDB&M
Portions of Sections 17&18
Annapolis 7.5' USGS Quad

Scale 1:12000
1" = 1000 ft

N
W E
S

E-127.7

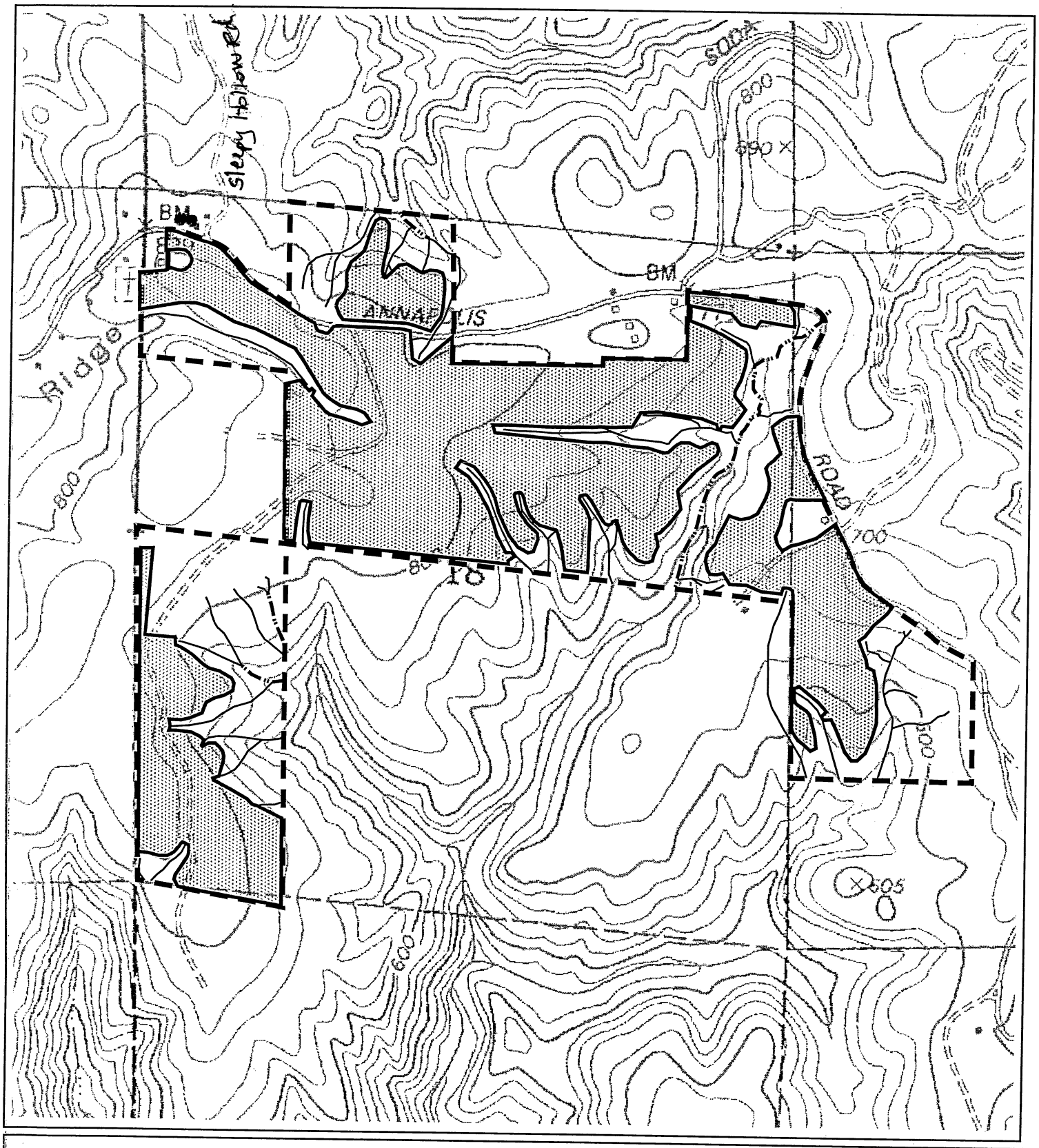

Fairfax Timberland Conversion

DWS Map

May 5, 2009

Property Boundary:
Project Boundary:
Class II Watercourse:
Class III Watercourse:

Duncan
35100 Annapolis Rd

- Domestic well
- culvert from Red Fern Creek dumps out and goes down through our property.

T10N R13W MDB&M
Portions of Sections 17&18
Annapolis 7.5' USGS Quad

Scale 1:12000
1" = 1000 ft

N
W
E
S

E-127.8