










Map Figure Y
Restoration Projects



*Pacific
 Ocean*

Type of Restoration Project

 Land/water right acquisition	 JDSF
 Monitoring and project maintenance	 Streams
 Fish migration	 Planning Watersheds
 Instream fish habitat	
 Sediment reduction	
 Sediment reduction (approximate locations)	

restoration_projects.mxd
 February 15, 2005

