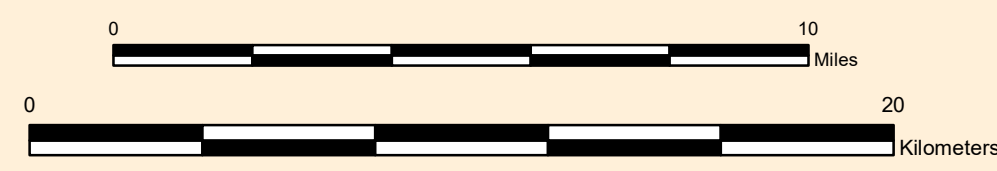
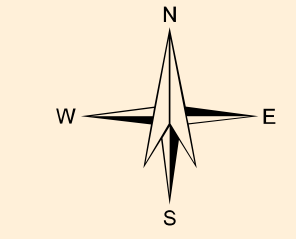
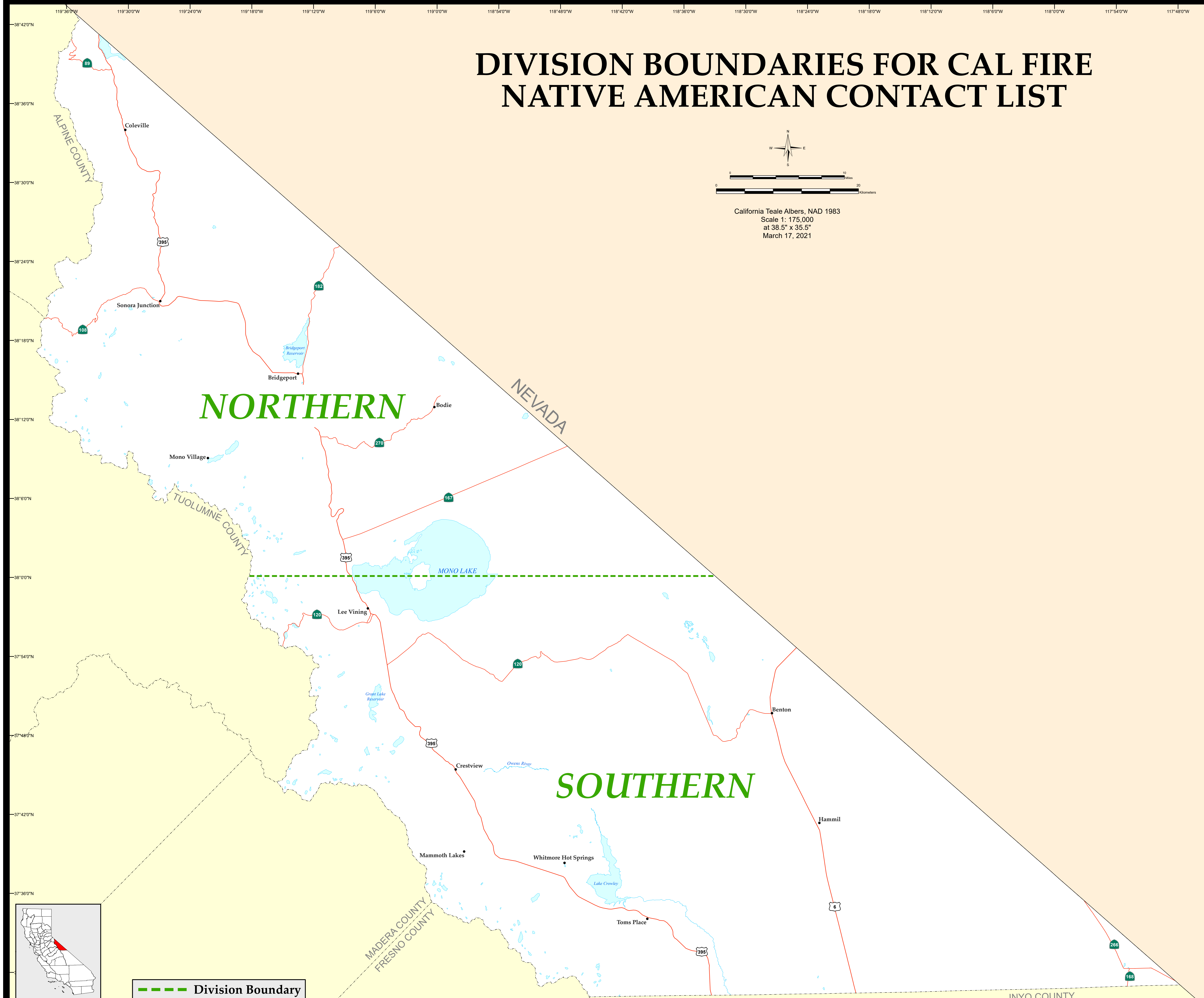
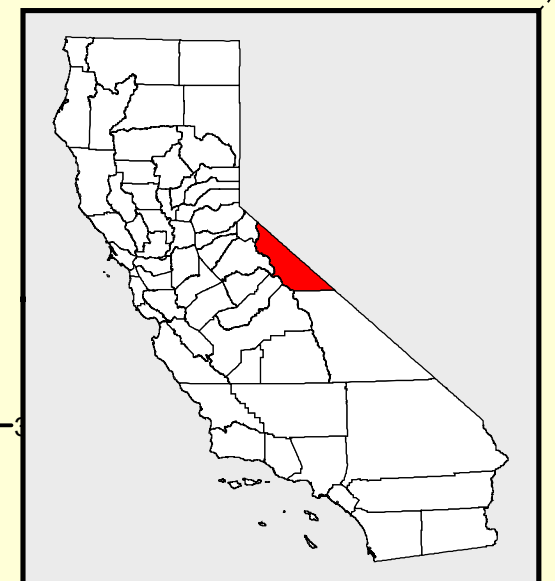




DIVISION BOUNDARIES FOR CAL FIRE NATIVE AMERICAN CONTACT LIST



California Teale Albers, NAD 1983
Scale 1: 175,000
at 38.5" x 35.5"
March 17, 2021



--- Division Boundary

The State of California and the Department of Forestry and Fire Protection make no representations or warranties regarding the accuracy of data or maps. Neither the State nor the Department shall be liable under any circumstances for any direct, special, incidental, or consequential damages with respect to any claim by any user or third party on account of, or arising from, the use of data or maps. For more information, contact CAL FIRE - 1416 9th St, Sacramento, CA 95814, (916) 653-5123

Gavin Newsom, Governor, State of California
Wade Crowfoot, Secretary for Resources, The Natural Resources Agency
Thom Porter, Director, Department of Forestry and Fire Protection

To obtain a digital version of this map visit: www.fire.ca.gov